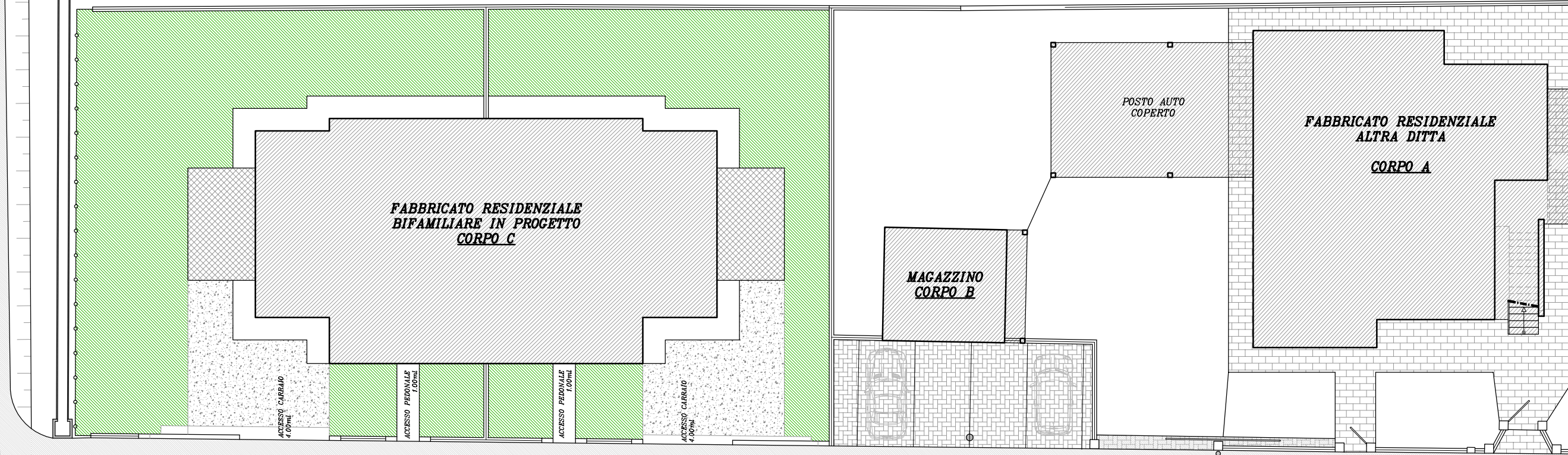
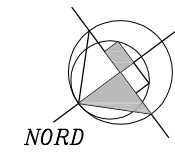
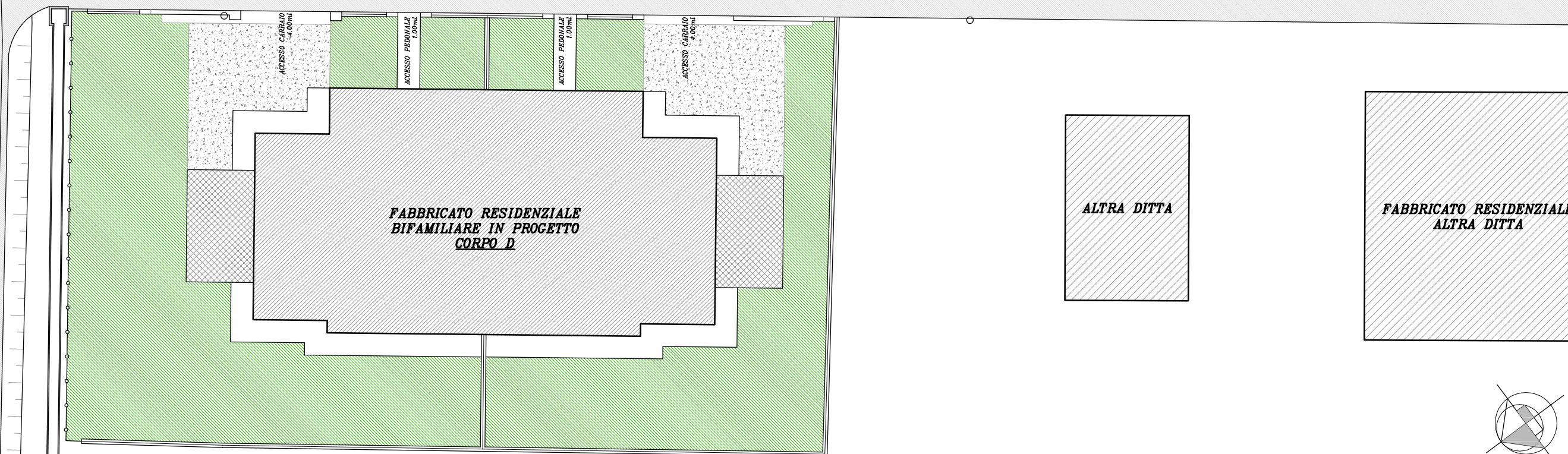


— ASSE STRADA COMUNALE — VIA P. MAGGIO —



VIA G. PASCOLI



PLANIMETRIA INDICANTE LA SISTEMAZIONE DEI LUOGHI IN VARIANTE
scala 1:200